

OPERATOR RESPONSIBILITIES

Operating a motor vehicle on National Forest System roads, National Forest System trails, and in areas on National Forest System lands carries a greater responsibility than operating that vehicle in a city or other developed setting. Not only must you know and follow all applicable traffic laws, you need to show concern for the environment as well as other forest users. The misuse of motor vehicles can lead to the temporary or permanent closure of any designated road, trail, or area. As a motor vehicle operator, you are also subject to State traffic law, including State requirements for licensing.

Motor vehicle use, especially off-highway vehicle use, involves inherent risks that may cause property damage, serious injury, and possibly death to participants. Drive cautiously and anticipate rough surfaces and features, such as snow, mud, vegetation, and water crossings common to remote driving conditions. By your participation, you voluntarily assume full responsibility for these damages, risks, and dangers. Take care at all times to protect yourself and those under your responsibility.

Much of the Truckee Ranger District is remote. Medical assistance may not be readily available. Cellular telephones do not work in many areas of the Truckee Ranger District. Take adequate food, water, first-aid supplies, and other equipment appropriate for the conditions and expected

ALWAYS REMEMBER TO RESPECT PRIVATE LAND! PROTECT YOUR PRIVILEGE. STAY ON DESIGNATED ROADS AND TRAILS AND IN DESIGNATED AREAS.

Read and understand this map in its entirety. If you have questions please contact the Truckee Ranger District for clarification.

As a motor vehicle operator on a National Forest System road, trail, or area, you must comply with this map, as well as all Federal, State, and local laws and regulations. Compliance with these rules is your responsibility.

This motor vehicle use map identifies those roads, trails, and areas designated for the motor vehicle use under 36 CFR 212.51 for the purpose of enforcing the prohibition at 36 CFR 261.13. This is a limited purpose. The other public roads are shown for information and navigation purposes only and are not subject to designation under the Forest Service travel management regulation.

Designated roads, trails, and areas may also be subject to temporary, emergency closures, and visitors must comply with signs notifying them of such restrictions. A national forest may issue an order to close a road, trail, or area on a temporary basis to protect the life, health, or safety of forest visitors or the natural or cultural resources in these areas. Such temporary and/or emergency closures are consistent with the Travel Management Rule (36 CFR 212.52 (b); 36 CFR 261 subpart B).

PROHIBITIONS

It is prohibited to possess or operate a motor vehicle on National Forest System lands on the Truckee Ranger District (North) other than in accordance with these designations (36 CFR 261.13).

Violators of 36 CFR 261.13 are subject to a fine of up to \$5,000, imprisonment for up to 6 months, or both (18 U.S.C. 3571(e)). This prohibition applies regardless of the presence or absence of signs.

This map does not display nonmotorized uses, over-snow uses, or other facilities and attractions on the Truckee Ranger District. Obtain forest visitor information from the local national forest office.

Designated roads, trails, and areas may also be subject to temporary, emergency closures. As a visitor, you must comply with signs notifying you of such restrictions. A national forest may issue an order to close a road, trail, or area on a temporary basis to protect the life, health or safety of forest visitors or the natural or cultural resources in these areas. Such a temporary and/or emergency closures are consistent with the Travel Management Rule (36 CFR 212.52 (b); 36 CFR 261 subpart B).

The designation "road or trail open to all motor vehicles" does not supersede State traffic law.

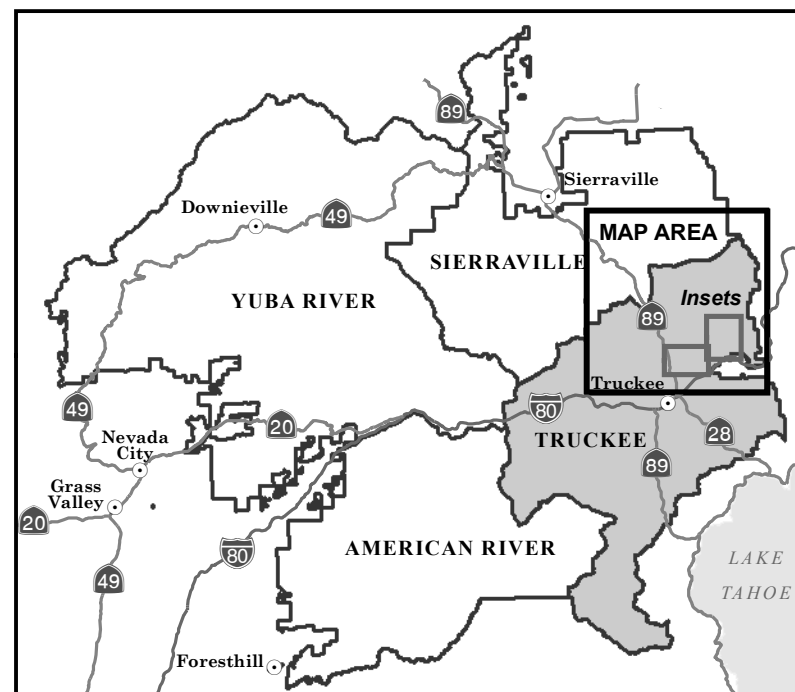
These designations apply only to National Forest System roads, National Forest System trails, and areas on National Forest System lands. It is the responsibility of the user to acquire the current MVUM. This map shows the National Forest System roads, National Forest System trails, and the areas on National Forest System lands in the Truckee Ranger District that are designated for motor vehicle use pursuant to 36 Code of Federal Regulations (CFR) 212.51. This MVUM also identifies the vehicle classes allowed on each route and in each area; and any seasonal restrictions that apply on those routes and in those areas.

Designation of a road, trail, or area for motor vehicle use by a particular class of vehicle under 36 CFR 212.51 should not be interpreted as encouraging or inviting use or implying that the road, trail, or area is passable, actively maintained, or safe for travel. Motor vehicle designations include parking along designated routes and at facilities associated with designated routes when it is safe to do so and when not causing damage to National Forest System resources. Seasonal weather conditions and natural events may render designated roads and trails impassable for extended periods. Designated areas may contain dangerous or impassable terrain. Many designated roads and trails may be passable only by high-clearance vehicles or four-wheel-drive vehicles. Maintenance of designated roads and trails will depend on available resources, and many may receive little maintenance.

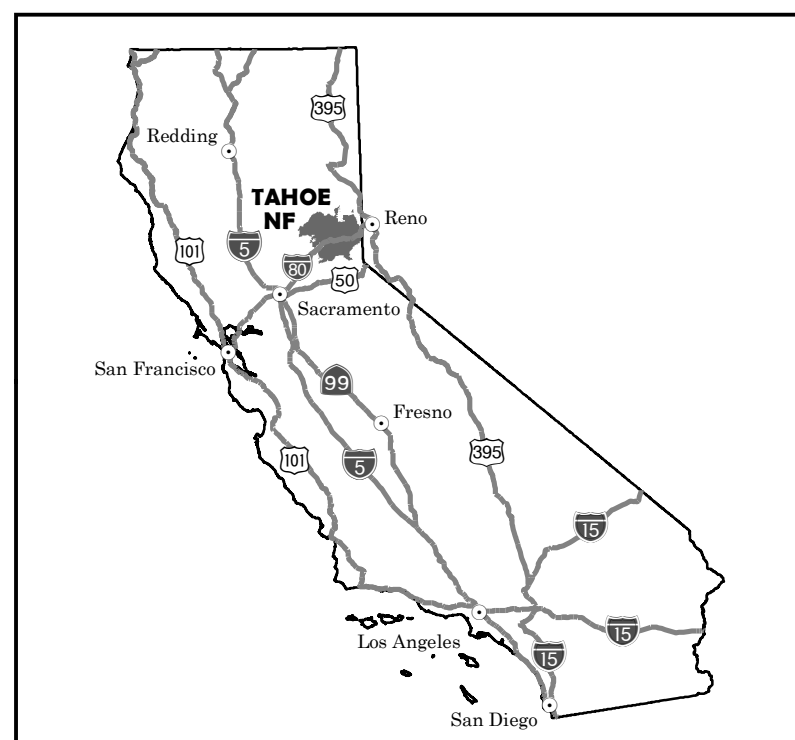
Parking Along Designated Routes

Motor Vehicles may be parked within one vehicle length from the edge of the road surface when it is safe to do so without causing damage to NFS resources or facilities, unless prohibited by state law, a traffic sign, or an order (36 CFR 261.54).

INDEX MAP



VICINITY MAP



Tables for Seasonal Use and Short Routes on Reverse Side

Motor Vehicle Use Map Tahoe National Forest

Truckee Ranger District CALIFORNIA 2020 Forest Service

PURPOSE AND CONTENTS OF THIS MAP

The designations shown on this motor vehicle use map (MVUM) were made by the responsible official pursuant to 36 CFR 212.51; are effective as of the date on the front cover of this MVUM; and will remain in effect until superseded by the next Tahoe National Forest MVUM update.

Eli Ilano, Tahoe National Forest Supervisor

LEGEND

- Roads Open to Highway Legal Vehicles
Roads Open to All Vehicles
Trails Open to All Vehicles
Trails Open to Vehicles 50" or Less in Width
Trails Open to Motorcycles Only
Seasonal Designation (See Tables on Reverse Side)
Interstate
Highways, US, State
Other Public Roads
Other Public Trails
FS Campground
Information Site
Motorized Trailhead
Picnic Area
Milepost Marker

0300-008 Short Route Identifier (See Tables on Reverse Side)

- Forest or Unit Boundary
National Forest System Lands
Non-National Forest System Lands within the National Forest
Wilderness Area
Large Lake
PLSS Section Line

INFORMATION SOURCES

- Tahoe National Forest Supervisor's Office
American River Ranger District
Sierraville Ranger District
Truckee Ranger District
Yuba River Ranger District

EXPLANATION OF LEGEND ITEMS

Roads Open to Highway Legal Vehicles Only: These roads are open only to motor vehicles licensed under State law for general operation on all public roads within the State.
Roads Open to All Vehicles: These roads are open to all motor vehicles, including smaller off-highway vehicles that may not be licensed for highway use (but not to oversize or overweight vehicles under State traffic law).
Trails Open to All Vehicles: These trails are open to all motor vehicles, including both highway legal and nonhighway legal vehicles.
Trails Open to Vehicles 50" or Less in Width: These trails are open only to motor vehicles less than 50 inches in width at the widest point on the vehicle.
Trails Open to Motorcycles Only: These trails are open only to motorcycles. Sidecars are not permitted.
Seasonal Designation: This symbol, used in conjunction with one of the other road or trail symbols, indicates that the road or trail is open only during certain portions of the year. Refer to the Seasonal and Special Designation Tables for further instructions.
Other Public Roads and Trails: Interstate, Highways, U.S., State, Other Public Roads, Other Public Trails

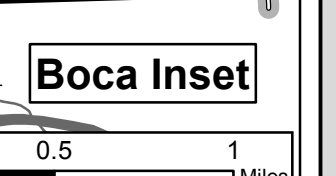
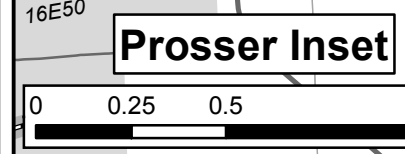
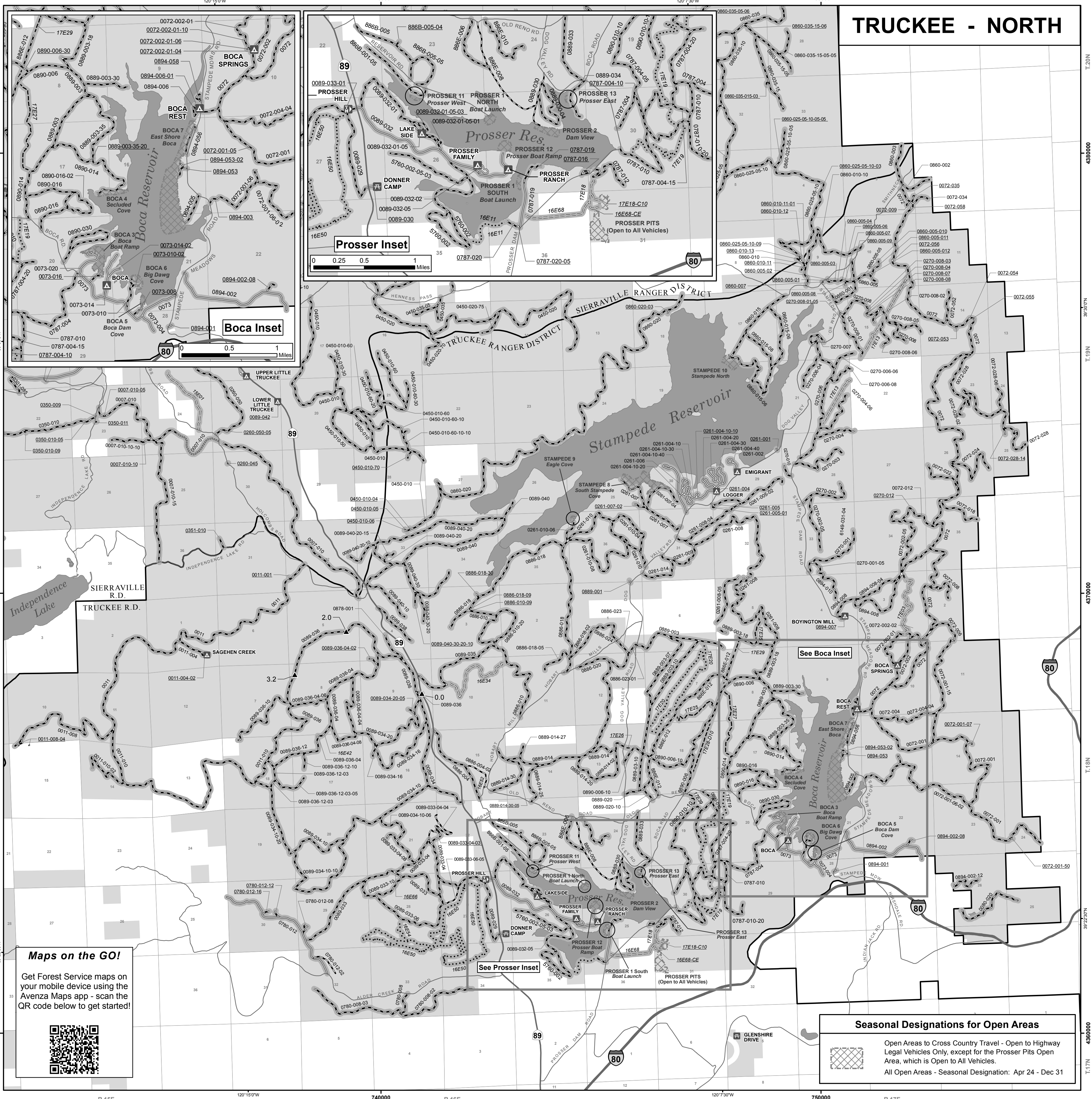
These symbols are used to show routes the Forest Service does not have jurisdiction over and has not designated for motorized use. These symbols are part of the reference layers showing connections to towns and cities outside the forest boundary.
Short Route Identifier: 0860-013
This symbol (underlined) is used for routes that are too short to show an actual symbol type on the map. The symbol contains the number of the road or trail. Users should refer to the corresponding number in the Short Route Tables for designation information.
Milepost Marker: This symbol is used to display the beginning and ending mileposts of a road that has a change in the designation but not the symbology.

Maps on the GO!

Get Forest Service maps on your mobile device using the Avenza Maps app - scan the QR code below to get started!



TRUCKEE - NORTH



Seasonal Designations for Open Areas
Open Areas to Cross Country Travel - Open to Highway Legal Vehicles Only, except for the Prosser Pits Open Area, which is Open to All Vehicles.
All Open Areas - Seasonal Designation: Apr 24 - Dec 31